



LANDMARK

TITLE ASSURANCE AGENCY

A Shaddock Company

GREATER PRESCOTT AREA RELOCATION GUIDE

**HYLAND
GROUP**

exp[®]
REALTY

(928) 445-2100
5010 Bear Way
Prescott, AZ 86301
www.prescottareaproperty.com



WELCOME TO EVERYBODY'S HOMETOWN

Landmark Title is proud to present the following relocation guide!

When you are searching for the ideal mountain town experience that boasts a Western Heritage, outdoor activities, community festivals and unique dining options, the Greater Prescott area offers it all! Western culture and charm make the downtown and Yavapai County Courthouse Plaza a big draw for visitors.

Newcomers note the friendliness of the citizens and the strong sense of community here. Prescott is located half-way between Phoenix and Flagstaff. At a mile high in

elevation, Prescott remains about 15 to 20 degrees cooler than Phoenix and 20 to 15 degrees warmer than Flagstaff. It's the perfect mild, four-season community. The natural beauty of the greater Prescott area is reflected in a number of lakes, beautiful red boulders and a variety of wild life.

Watson, Willow, Lynx, Granite Basin and Goldwater Lake parks, and features such as Granite Dells and Granite Mountain offer beautiful views, natural history and an array of outdoor activity options. Prescott, and its surrounding areas, are also well known for their hiking options and feature over 400 miles

of well-maintained hiking trails.

Prescott has become a mecca for outdoor recreation, including hiking, horseback riding, camping, fishing, kayaking, pickle ball and mountain biking, to name a few. The area offers a variety of shopping and dining choices – from antiques to modern art galleries, you will find what you are looking for.

Prescott has many unique, locally-owned businesses that offer an assortment of products and services. A wide selection of nationally recognized stores are also available.

**HYLAND
GROUP**

exp[®]
REALTY

(928) 445-2100
5010 Bear Way
Prescott, AZ 86301
www.prescottareaproperty.com



TOWN HISTORY

Prescott was founded in 1864 as the Territorial Capital of Arizona. The name "Prescott" was chosen in honor of William Hickling Prescott, Author.

At the same time Prescott was established as the Territorial Capital, it was also designated as the County Seat for Yavapai County, one of the four original territorial counties. The Capital later moved to Tucson in 1867 and finally to Phoenix in 1889.

The Fire of 1900 brought on a new era of architecture but it also stimulated social and public improvements. Much of Prescott's vast history will touch on famous figures such as Wyatt Erp and Charlotte Hall, amongst many others. In fact, a historical timeline is prominently displayed at the Yavapai County Courthouse Plaza. This timeline receives thousands of visitor annually.

Subsequently the town of Prescott Valley was officially founded in 1978, although it's history dates back to the 1800's. Chino Valley, with roots also dating back to the mid 1800's, was officially incorporated in 1970.

The history of this area is fascinating. For a detailed look into the past visit www.prescott-az.gov, www.prescottvalley-az.gov and www.chinoaz.net.

Fun Facts

01

Formed by the Colorado River over a period of 3 to 6 million years, Arizona's Grand Canyon is 277 miles long, up to 18 miles wide and one mile deep.

02

Nearly 5 million people visit Grand Canyon National Park each year.

THE GRAND CANYON

04

There are an estimated 1,000 caves within the canyon, but only 335 have been recorded. Only one cave is open to the public.

03

Grand Canyon National Park is bigger than the entire state of Rhode Island.



WEATHER & CLIMATE

Arizona is known as “Valley of the Sun” for a reason. In lower elevations you will enjoy warmer temperatures throughout the year. Although temperatures can dip low in the main winter months of December and January, the average temperature ranges from 65-85 from October through April. However, temps can reach well beyond 100 in the summer months.

Since Prescott is at an elevation of roughly 5000 feet, our temperatures remain more moderate, both within the City of Prescott as well as it’s surrounding areas. When those in lower elevations are experiencing summer temperatures well above 100 degrees, Prescott is typically 15-20 degrees cooler. Although we do experience all four seasons, from sun and heat to snow and cold, these seasons are typically moderate and short lived. We enjoy well rounded temperatures! It is not uncommon for us to hit 50-65 degrees during the day in the height of the winter months, nor 75 to 80 degrees in the hot summer months.

PRESCOTT FACTS & FIGURES

- Incorporated in 1883
- Elevation.....About 5,386 Feet
- Land Area.....45.2 Square Miles
- Latitude: 34.57 N.....Longitude:112.46 W.
- Population.....47,347 (est’d)
- Population Density.....1,025 per square mile
- Median Age.....57 (48.8% Male and 51.2% Female)
- Designated “Arizona Christmas City” by Arizona Governor Rose Mofford in 1989
- Over 60 buildings in Prescott are listing on the National Register of Historic Places
- Air quality in Prescott, AZ is currently measured at 83 out of 100 (100 is the best rating. US average is 58.)

PRESCOTT VALLEY STATISTICS

- Incorporated in 1978
- Population.....48,951 (est’d)
- Area.....40.8 Square Miles
- Elevation.....About 5,100 Feet
- Population Density.....1,121 per square mile
- Median Age.....44

CHINO VALLEY FACTS

- Incorporated in 1970
- Population.....13,527
- Area.....63,37 Square Miles
- Elevation.....4,708 Feet

PRESCOTT MILEAGE CHART

- Anthem.....51.29 miles
- Bullhead City.....181 miles
- Flagstaff.....95 miles
- Grand Canyon.....127 miles
- Kingman.....147 miles
- Lake Havasu.....105.56 miles
- Las Vegas, NV.....250.49
- Scottsdale.....108.7 miles
- Sedona.....66.9 miles
- Tucson.....212.7 miles



UTILITIES



CHAMBERS OF COMMERCE

Natural Gas – Unisource Energy Services	877.837.4968
Electric – Arizona Public Service (APS)	800.253.9405
Landline Phone Services: Century Link	855.263.9576
Sparklight Phone, Internet & TV	928.445-4511
Water, Sewer and Waste/Recycle – City of Prescott	928.777.1291
Water, Sewer and Waste/Recycle – Prescott Valley Utilities Dept	928.759.3020
Cable TV and Internet Service – CableOne Cable TV/Internet	928.445.4511

UTILITIES OUTSIDE OF PRESCOTT

Southwestern Utility Management:	800.315.5333
--	--------------

PROPANE COMPANIES

Barrett Propane	928.636.1600
AmeriGas Propane	928.445.3191

Some rural areas feature septic systems.

For a more comprehensive list of available utility services by City please refer to www.prescott-az.gov, www.prescottvalley-az.gov and www.chinoaz.net

Prescott Chamber of Commerce
 117 West Goodwin Street
 Prescott, AZ 86303
 928-445-2000 or
 1-800-266-7534
chamber@prescott.org
www.prescott.org

The Mission of the Prescott Chamber of Commerce is to provide leadership and resources to create a vibrant business environment for Prescott.

Prescott Valley Chamber of Commerce
 7120 Pav Way
 Prescott Valley, AZ 86314
 928-772-8857
katey@pvchamber.org
www.pvchamger.org

Our mission is to develop, promote and preserve the general business and community interests served by the organization.

Chino Valley Chamber of Commerce
 199 N. State Route 89
 Chino Valley, AZ 86323
 928-636-2493
chamber@chinovalley.org
www.chinovalleychamber.com

Your Chamber of Commerce team, from our Board of Directors to dedicated staff, is here to help your business prosper in good times as well as those which present challenges.



TRANSPORTATION

AUTO RENTAL


Budget Rent-A-Car	928.443.9155
Enterprise Rent-A-Car	928.778.6506

BUS, SHUTTLE & TAXI

Hurry Cab Company	928.445.6500
Dial-A-Ride	928.776.7433
Executive Charter Services	928.445.5466
Prescott Transit Authority	928.776.7433
Groome Transportation	928.350.8466
AAA Cab	928.708.0800

AIRPORT

Prescott Regional Airport	928.777.1114
---------------------------------	--------------



COLLEGES & UNIVERSITIES

Embry-Riddle Aeronautical University

3700 Willow Creek Road
 Prescott
 928. 777.6600
www.prescott.erau.edu

Prescott College

220 Grove Avenue
 Prescott, AZ
 877.350.2100
www.prescott.edu

Yavapai College

1100 E. Sheldon St.
 Prescott, AZ
 928.717.7777
www.yc.edu

Old Dominion University (ODU)

1100 E. Sheldon St.
 Prescott, AZ
 800.968.2638
online.odu.edu/partners/yavapai-college



HOSPITALS & URGENT CARE FACILITIES

Dignity Health, Yavapai Regional Medical Center East

7700 Florentine Rd
 Prescott Valley, AZ 86314
 928.445.2700

Nextcare Urgent Care Prescott

2062 Willow Creek Rd.
 Prescott, AZ 86301
 928.443.5103

Dignity Health, Yavapai Regional Medical Center West

1003 Willow Creek Rd.
 Prescott, AZ 86301
 928.445.2700

Nextcare Urgent Care Prescott Valley

3051 N. Windsong Dr.
 Prescott Valley, AZ 86314
 928-772-3336



SCHOOL DISTRICTS

PRESCOTT

Prescott Unified School District
928.445.5400

Prescott High School (9-12)
1050 Ruth St, Prescott, AZ 86301
928.445.2322

Prescott Mile High Middle School (7-8)
300 S. Granite St,
Prescott, AZ 86303
928.717.3241

Granite Mountain Middle School (6-8)
1800 Williamson Valley Rd,
Prescott, AZ 86305
928.717.3253

Taylor Hicks Elementary School (K-4)
845 Campbell Ave
928.717.3276

Abia Judd Elementary (K-4)
928.717.3263

Lincoln Elementary School (K-4)
201 Park Ave, Prescott, AZ 86303
928.717.3249

CHARTER SCHOOLS

BASIS
1901 Prescott Lakes parkway
928.277.0334

Northpoint Expeditionary Learning Academy (8-12)
551 1st St., Prescott, AZ
928.717.3272
www.northpointacademy.org

Pace Preparatory Academy (8-12)
6711 E. 2nd St. in Prescott Valley
928.775.9675
www.paceacademy.com

Mountain Oak Charter School (K-8)
1455 Willow Creek Rd.
Prescott, AZ
928.541.7700

PRESCOTT VALLEY

Humboldt Unified School District
District 22
6411 N. Robert Rd.
928.759.4000

Bradshaw Mountain High School (9-12)
928.759.4100

Bradshaw Mountain Middle School (7-8)
928.759.4900
Bright Futures Preschool
928.759.5130
Liberty Traditional School (K-8)
928.759.4500

Granville Elementary School (K-6)
928.759.4800

Coyote Springs Elementary School (K-6)
928.759.4300

Humboldt Elementary School (K-6)
928.759.4400

CHINO VALLEY

Chino Valley Unified School District
650 E. Center St.
928.636.2458

Chino Valley High School (8-12)

Heritage Middle School (Ages 5-7)
928.636.4464
1076 N. Rd. 1

Del Rio Elementary (K-4)
928.636.4414
1036 N. Rd. 1



ARTS & CULTURE

The Prescott Valley Arts and Culture
7401 E. Civic Circle
928.759.3090

Museum of Indigenous People
928.445.1230
www.museumofindigenouspeople.org

Prescott Valley Library
928.759.3040
www.pvaz.net

Sharlot Hall Museum
415 W. Gurley St.
928.445.3122
www.sharlothallmuseum.org

The Phippen Museum
4701 Hwy 89 North in Prescott
928.778.1385
www.phippenartmuseum.org
www.phxart.org

The Findlay Toyota Events Center
(Formerly the Prescott Valley Event Center)
3201 North Main Street
in Prescott Valley
928.772.1819
www.findlaytoyotacenter.com



LIBRARIES

Prescott Public Library
215 E. Goodwin St.
Prescott, AZ 86303
928.777.1500

Prescott Valley Public Library
7401 Skoog Blvd.
Prescott Valley, AZ 86314
928.759.3040

Chino Valley Public Library
1020 W. Palomino Rd.
Chino Valley, AZ 86323
928.636.2687

FUN FACTS

From the Classroom to the Golf Course. Some of golf's most iconic champions began their careers (collegiately, that is) in Arizona. Phil Mickelson graduated from Arizona State University with a degree in psychology, as well as PGA Tour winners Billy Mayfair and Pat Perez. Annika Sorenstam attended the University of Arizona for two years, as did Lorena Ochoa and U.S. Amateur winner Ricky Barnes.



ATTRACTIONS

•Highland Center for Natural History, Prescott

(This area may experience higher snowfall in the event of a winter storm. This can be fun to visit!) The Highlands Center for Natural History is a non-profit nature-based education organization that operates under a Special Use Permit from the Prescott National Forest. Its 80-acre campus lies within the Lynx Lake Recreation Area among ponderosa pines adjacent to Lynx Creek.

•The Prescott National Forest

Prescott National Forest lies in a mountainous section of central Arizona between forested plateaus to the north and arid desert to the south.

•Watson Woods Riparian Preserve, Prescott Valley

Several miles northeast of downtown Prescott, Arizona there is a rare and threatened forest type and it is being protected and restored by Prescott Creeks members and community volunteers!

•Granite Creek Vineyards, Chino Valley

Picturesque Granite Creek Vineyards is a family owned and operated vineyard and winery, located in the town of Chino Valley, Arizona

•Whiskey Row, Prescott

Whiskey Row is full of some of Prescott's oldest history. This street is named Whiskey Row because of the large number of saloons in one place.

•The World's Oldest Rodeo, Prescott

Since 1888, Prescott Frontier Days®, Inc. has presented the annual World's Oldest Rodeo® at the Prescott Rodeo Grounds.

•History of Prescott Timeline, Yavapai County Courthouse Plaza, Prescott

Known as the "jewel" of downtown Prescott, Arizona, the Yavapai County Courthouse Plaza is a majestic, man-made urban forest in the heart of a historic commercial district.

•Heritage Park Zoological Sanctuary

Situated on ten acres north of Prescott and overlooking Willow Lake, the sanctuary has many opportunities for visitors including a covered picnic pavilion; a children's playground; interactive animal experiences; and large, naturally landscaped enclosures for the animals with paths that allow visitors the opportunity to get an up-close and personal view of them.

SENIOR & ADULT SERVICES

Las Fuentes Resort Village

1035 Scott Dr.
Prescott, AZ
928.445.9300

Alta Vista Senior Living Community

916 Canterbury Ln.
Prescott, AZ
928.379.7369

Touchmark at The Ranch

3180 Touchmark Blvd
Prescott, AZ
928.442.7226

Westfield Assisted Living

3225 N. Pleasant View Dr.
Prescott Valley, AZ
928.775.4336

Aspen Creek Care Home

2968 N. Valley View Dr.
Prescott Valley, AZ
928.772.1344

Glassford Place

7509 E. Long Look Dr.
Prescott Valley, AZ
928.379.7325

Golden Leaf Care Home

5400 N. Hondo Dr.
Prescott Valley, AZ
928.772.4964

Good Samaritan Society

3380 N. Windsong Dr.
Prescott Valley, AZ
928.775.0045

Highgate Senior Living

1600 Petroglyph Pointe Dr.
Prescott Valley, AZ
928.541.1400

New Horizon's Adult Care Homes

1045 Chuckwagon Ln.
Chino Valley, AZ
928.636.0651

North Star Adult Care Home

6530 E. Stratford Dr.
928.775.2409

Shiloh Adult Care Home

5336 N. Long Rifle Rd.
928.775.5152

New Horizon's Adult Care Homes

1045 Chuckwagon Ln.
Chino Valley
928.636.0651



Synergy Home Care



7762 E. Florentine Rd.
928.515.3318
Susan J. Rheem
Adult Day Center
3407 N. Windsong Dr.
928.775.3563
www.adultcareservices.org

Margaret T. Morris Center

928.445.6633

Central Arizona Senior's Association, Inc., (CASA)

9360 E. Manzanita Cir.
(928) 772-3337



PUBLIC & SEMI-PRIVATE COURSES

Antelope Hills Golf Course
Public, City of Prescott
Course
36 Holes, daily fee
(928) 776-7888
www.antelopehillsgolf.com

An upscale, championship municipal facility complete with a natural grass driving range. The South Course is fairly wide open, has generous mounding along the fairways and around the greens. The older North Course is a traditional layout that provides tight fairways lined with 50-foot elm trees and small, fast greens. Both courses have bluegrass fairways and roughs with bentgrass greens.

Prescott Golf & Country Club
Public, Dewey, AZ
18 Holes, daily fee with
Membership Options
(928) 772-8984
www.prescottgolfclub.com

Established in 1971, this course is nestled in the golden panoramic valley between the Mingus and Bradshaw Mountain ranges. PGCC is a semi-private regulation allowing play from 5,700 yards to 6,800 yards. Features a double-sided practice facility with driving tees, chipping and putting greens.

Quailwood Greens
Public, Dewey, AZ
18 Holes, daily fee
(928) 772-0130

A challenging, 18 hole, 5,258 yard, par 67 golf course. Views of the Bradshaw and Mingus Mountains, as well as nearby antelope herds. Features a driving range as well as both putting and chipping greens.

Stoneridge Golf Course
Public, Prescott Valley, AZ
18 holes, daily fee with
Membership options
(928) 772-6500
www.stoneridgegolf.com

Your number one option for a round of golf in beautiful Prescott Valley, AZ. Featuring sweeping panoramic views this is truly an unforgettable golf experience. Stoneridge Golf Course caters to players of all ages and skill levels, from the seasoned pro to the rising newcomer. Yardage is 4,953 to 7,052 depending on tee choice.

PRIVATE GOLF COURSES

The Club at Prescott Lakes
Private, Prescott, AZ
18 Holes, Membership only
(928) 443-3500
www.theclubatprescottlakes.com

A Hale Irwin designed golf course that caters to all golf abilities from the daily player to the new generation. The Club at Prescott Lakes features an ample driving facility, large putting green and chipping/sand trap practice area. It is also the only golf course in the greater Prescott area that features breathtaking views of all of Prescott highlights; the San Francisco Peaks, Granite Mountain, Thumb Butte mountain and The Dells which glow orange at sunset. An active Men's and Women's Golf Associations as well as couple, junior and traditional tournament play offer an array of activities of all types. If you enjoy a slower and quieter course there are times when this is also offered. The Club at Prescott Lakes offers golfers and their family affordable Membership options while not compromising on Membership ability, exclusivity and relaxation. Families can enjoy both indoor and outdoor pools, over 30 classes per week, full athletic amenities, tennis, pickleball, full social calendar to include family events/activities and some of the best food and beverage options in the area.

Capital Canyon Club
Private, Prescott, AZ
18 Holes, Membership Only
(928) 350-3150
www.capitalcanyonclub.com

The 18-hole Capital Canyon Club (previously known as Hassayampa Golf Club) is a private golf course that opened in 1998. Designed by Tom Weiskopf this course measures 6,660 yards from the longest tees and has a slope rating of 134 and a par of 71. Etched into the spectacular natural environment in the lovely Prescott pines area, this course provides an idyllic setting. The crisp mountain air engulfs the senses enabling one to rejuvenate heart, mind and spirit. Capital Canyon Club also offers athletics, full service fine dining and caters to Members of all ages.

Talking Rock
Private, Prescott, AZ
18 Holes, Membership Only
(928) 858-7000
www.talkingrockonline.com

This 18-hole, par 72 golf course was crafted by world-renowned golf course architect, Jay Morrish, responsible for more than 50 Championship courses across the U.S. Winding through meadows, preserving majestic stands of trees and complementing the contours of the terrain, the course offers a golfing experience that is spectacular by nature. Five sets of tees offer golfers of every skill level a chance to enjoy a relaxing, yet challenging game. Our complete state-of-the-art putting, chipping and driving range facilities are also designed to fit you. Talking Rock also features ample athletic amenities including pool, pickleball/tennis, bocce ball, a full social calendar, and much more.

FUN FACTS

- Golf was invented in Scotland in 1457.
- Tiger Woods made his first Hole-In-One at eight years old.
- The first round of women's golf was played in 1811.
- Golf balls were originally made of feathers and leathers.
- Almost 80% of golfers will never have a handicap under 18.



PARKS



CALENDAR OF EVENTS

Fain Park

2200 North 5th Street - 100 acres
Bridge, fishing lake, ramadas, restrooms, sidewalks, paths, historical artifacts, including a refurbished stamp mill. More than 80 acres of the park are still in their natural state. Swimming, campfires, and overnight camping are not allowed.

Watson Lake Park

Watson Lake Park Road
928.777.1122
Recreational lake for fishing, rock climbing, hiking, kayaking, canoeing with camping and picnic facilities. Allows access to Watson Woods as well as the boulders of the Granite Dells.

Antelope Park

6933 N. Cattletrack Rd. - 10 acres
Playground equipment, ramadas, restrooms, walking path, multi-use fields, footbridge.

Bob Edwards Park

7201 E. Long Look Dr. - 9.5 acres
Park Offers lighted athletic field (football/soccer), playground, 1/2 mile walking path and restrooms.

Community Center Park

9360 East Manzanita Circle
4.5 acres
Open turf area, playground equipment, ramadas, restrooms, located next to the CASA Senior Center.

Lynx Lake

Lynx Lake Stare Road, Prescott.
55 acres and 5,530 foot elevation.
Hiking, boating, picnic areas, kayaking, canoeing, fishing. There is a campground area as well as a small café. 877.444-6777

George Andersen Park

9500 East Superstition Drive
5.5 acres
Open turf area, playground equipment, ramada, restrooms, walking path, multiuse athletic field, basketball hoop.

Granville Park

5880 N. Bronco Lane - 4 acres
Picnic tables, ramadas, playground equipment, restrooms, walking path, small turf area, ramada rentals available.

Sunflower Park

7240 N. Sunflower Lane - 4.5 acres
Playground equipment, ramada, restrooms, walking path, multi-use athletic field, basketball hoop, ramada/field rentals available.

Pioneer Park

1200 Commerce Drive
928.777.1122 Multi-use facility featuring concessions, rest-rooms, in-line hockey rink, trails, ball parks for softball, baseball and soccer, covered children's playground and five pickleball courts.

Tonto Park North

4700 N. Tonto Way - 1.2 acres
Playground equipment, open turf areas, restrooms, ramada rentals available.

Tonto Park South

4050 N. Tonto Way - 2.2 acres
Open turf area, playground equipment, ramada, restrooms, Rotary Club rose garden, ramada/field rentals available.

Willow Lake Park

1497 Heritage Park Rd.
928.777.1552
Located just a few miles from downtown Prescott near Watson Lake this location is ideal for canoeing, kayaking, hiking and bird-watching. It's a great place to sit on the rocks of Granite Dells and enjoy views and fresh, crisp mountain air. Willow Lakes water surface area is about 400 acres. Sunflower Park

JANUARY

- Prescott Winter Farmer's Market every Saturday from 10am to 1pm at Dignity Health (through April)
- Pine Fest: Annual Family Fun Day & Cornhole Tournament Prescott Pines

APRIL

- Gold Fever Day/Badges And Bobbers
- MLB Pitch, Hit & Run Local Event
- Annual Arbor Day Celebration
- Easter Eggstravaganza - Heritage Park Zoological Sanctuary,
- Easter at Watson Lake - Watson Lake

JULY

- Mountain Valley Park Fireworks
- Whiskey Row Boot Race
- Prescott Rodeo

OCTOBER

- Mortimer Farms Pumpkin Fest and Corn Maze - Dewy, AZ
- Annual Prescott Plein Air Art Festival - Highlands Center for Natural History
- Halloween Happening - Highlands Center for Natural History

FEBRUARY

- Daddy Daughter Date Night
- Prescott Center for the Arts Theater season begins
- Arizona Pride Tour

MAY

- Northern AZ Coffee
- Fridays Movies Under The Stars
- Pool Season Opens
- Mothers' Day weekend Fine Arts and Chocolate Festival
- Off Street Festival - Prescott Chamber of Commerce

AUGUST

- Cowboy Poets
- Annual Fine Art & Wine Festival
- Fair on the Square at the Courthouse Plaza
- "Prescott Idol" final competition

NOVEMBER

- 2021 Veterans Day Parade
- Annual All Area Co-operative "Turkey Drive"

MARCH

- Youth Arts Month
- Family Arts Festival & Eggstravaganza
- Prescott Farmers Market: Winter Season YRMC Miller Valley Lot

JUNE

- Fridays Movies Under The Stars
- Pronghorn Golf Tournament
- Best Party of the Year
- Territorial Days Arts & Craft Show
- Annual Prescott Bluegrass Festival

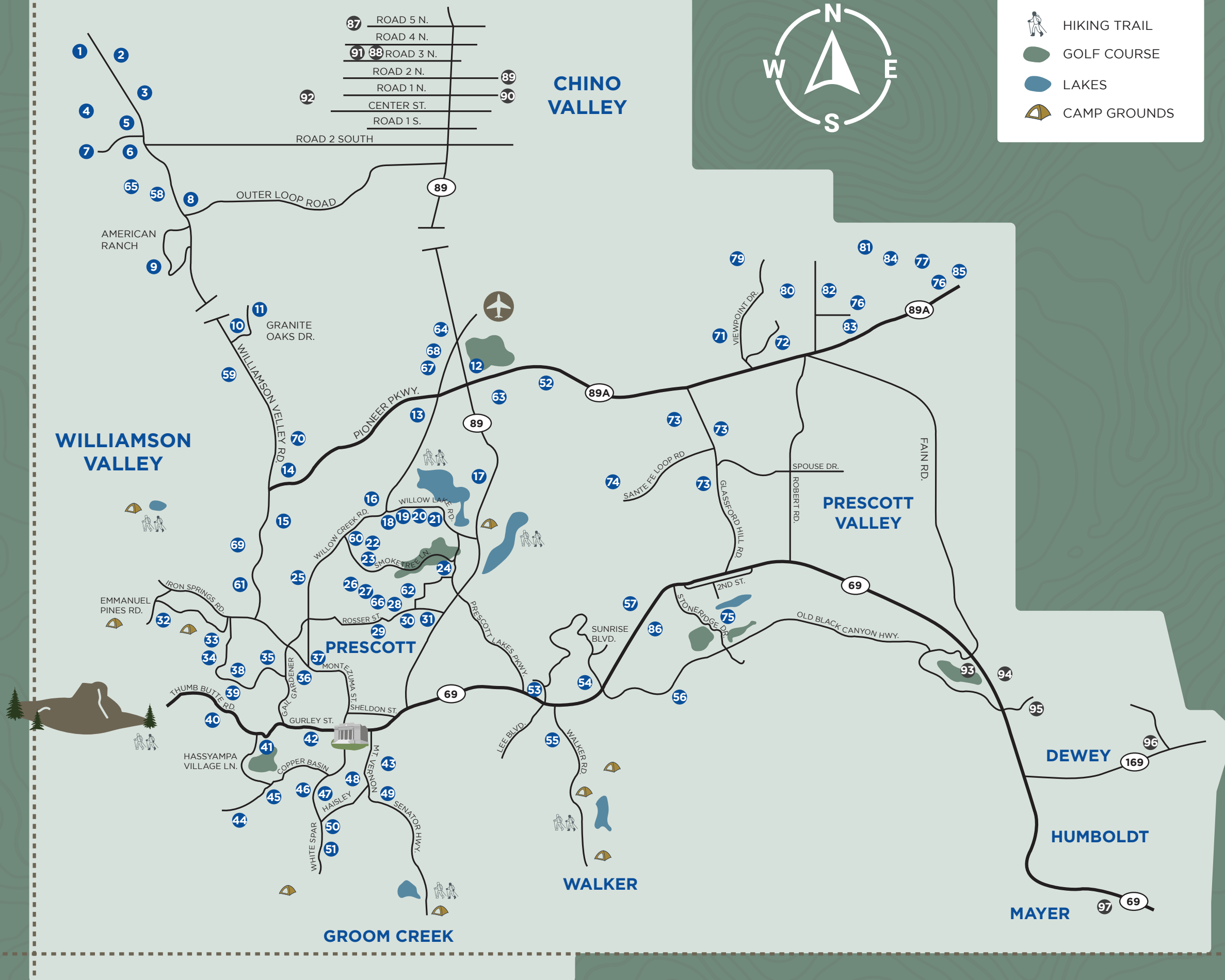
SEPTEMBER

- Annual HOPE FEST Arizona -
- Annual Prescott Vette Sette All Corvette Car Show at the Courthouse Plaza
- Prescott Highland Games & Celtic Faire

DECEMBER

- Valley Of Lights
- Gingerbread Village
- Annual Christmas Parade
- Civic Center Holiday Lighting
- Boot Drop/New Year's
- Acker Night
- Yavapai Courthouse Lighting

PRESCOTT AREA MAP



HIKING TRAIL
 GOLF COURSE
 LAKES
 CAMP GROUNDS

PRESCOTT

1. LAS VEGAS RANCH ESTATES
2. CROSSROADS RANCH
3. TALKING ROCK RANCH
4. LONG MEADOW RANCH
5. INSCRIPTION CANYON RANCH
6. WHISPERING CANYON
7. THE PRESERVE AT THE RANCH
8. WILLIAMSON VALLEY RANCH
9. AMERICAN RANCH
10. ROYAL OAKS
11. GRANITE OAKS
12. GOLF LINKS SUBDIVISION
13. PINON OAKS
14. FAIRFIELD ESTATES
15. SOUTHVIEW
16. THE GARDENS
17. THE CANYONS
18. THE RESERVE
19. WILLOW HILLS
20. WILLOW LAKE VILLAS
21. LAKEVIEW ESTATES
22. THE SUMMIT
23. HILLTOP ESTATES
24. PRESCOTT LAKES
25. SANTA FE SPRINGS
26. PRESCOTT HIGHLANDS
27. CREEKSIDE
28. TAMARACK ESTATES
29. EAGLE RIDGE
30. CLOUDSTONE
31. CLIFF ROSE
32. KINGSWOOD
33. FOREST TRAILS
34. THE RIDGE AT IRON SPRINGS
35. THE PRESERVE AT PRESCOTT
36. GARDNER GROVE TOWNHOMES
37. ALTA VISTA SENIOR LIVING
38. ENCHANTED CANYON
39. THE HERITAGE
40. ASPEN CREEK MEADOWS
41. HASSAYAMPA
42. BRIGHTON HILL COTTAGES
43. TENNEY RANCH
44. TIMBERRIDGE
45. COPPER CANYON VILLAGE
46. THE MOUNTAIN CLUB
47. FOREST HIGHLANDS
48. SUMMIT POINTE ESTATES
49. THE FOOTHILLS
50. HAISLEY HOMESTEAD
51. HIDDEN VALLEY RANCH

52. GRANITE DELLS ESTATES
53. THE RANCH AT PRESCOTT
54. YAVAPAI HILLS
55. THE MEADOWS AT LYNX LAKE
56. LYNX MOUNTAIN VIEW ESTATES
57. DIAMOND VALLEY
58. NORTH ARROW RANCH
59. GRANITE PARK RANCH
60. SUNRISE VILLAS
61. NORTH FORTY
62. KENSINGTON PLACE
63. WALDEN FARMS
64. SADDLEWOOD
65. GRANITE MOUNTAIN VISTAS
66. STERLING RIDGE
67. DEEP WELL RANCH
68. WESTWOOD RANCH
69. HO KAY GAN
70. LONGVIEW ESTATES

PRESCOTT VALLEY

71. VIEWPOINT
72. PRONGHORN RANCH
73. GRANVILLE
74. JASPER
75. STONERIDGE
76. MINGUS WEST
77. PRESCOTT RIDGE
78. VENTURA RANCH
79. POQUITO VALLEY
80. ANTELOPE MEADOWS
81. MINGUS MEADOWS
82. COYOTE SPRINGS
83. COYOTE CREST
84. PRESCOTT PRAIRIE
85. LEGEND HILLS
86. VICTORIAN ESTATES

CHINO VALLEY

87. QUAIL RIDGE
88. APPALOOSA MEADOWS
89. BRIGHT STAR
90. HIGHLANDS RANCH
91. HERITAGE POINTE
92. MOLLIE RAE

DEWEY-HUMBOLDT

93. PRESCOTT COUNTRY CLUB
94. THE VILLAGES AT LYNX CREEK
95. QUAILWOOD
96. WHITE HORSE RANCH

MAYER

97. BENSCH RANCH

Arizona BUCKET LIST

01 MONUMENT VALLEY

Monument Valley, otherwise known as the Valley of Rocks, is home to the Native American population of the Navajos. Located about 3 hours away from the Grand Canyon, the Valley has sandstone rock formations that have been developed over time and reach up to 400 to 1,000 feet above the valley's level. When visiting Monument Valley, you have several accommodation options, including hotels, camping, and glamping.

02 GLEN CANYON REC AREA

Encompassing an area of over 1.25 million acres of land and water, the Glen Canyon National Recreation Area spans from the Orange Cliffs of southern Utah to Lee's Ferry in Arizona. Glen Canyon Dam, a part of the recreation area, was constructed to harness the Colorado River's power and provide water and energy to the people of the west.

03 CANYON DE CHELLY

In the northeastern part of Arizona, Canyon de Chelly is a worthwhile destination to venture to. Compared to the others, this monument and the entire Arizona destination is not too well-known, but the eye-catching vistas and remarkable geological formations are still there. The sandstone walls rise to 1,000 feet, and the area gives a captivating insight into the life of the Navajo people, who still inhabit the location.

04 HAVASU FALLS

Located near the village of Supai, Havasu Falls is the waterfall of Havasu Creek. Flowing through the Havasupai land in the Havasu Canyon, it is also part of the Grand Canyon. It falls for 100 feet (30 meters) into a turquoise, blue pool. If you're on vacation in Arizona and want to witness something memorable, then this is where you need to visit!

05 SAGUARO NATIONAL PARK

Saguaro National Park is located in Tucson and is home to the nation's largest cacti. It is a must for any Tucson itinerary! As North America's largest cactus, the oldest saguaros can live up to 200 years while growing and weighing 7 tons. Saguaro NP is home to majestic plants and extinct animal species found only in a small portion of the US.

06 BEAVER FALLS TRAIL

Beaver Falls Trail is a 24.5 mile heavily trafficked, out and back trail located close to Supai. It is rated as a difficult trail. You're in the vicinity of many other waterfalls, including famous Havasu Falls, but head this route to Beaver Falls to be sure to opt for another fantastic site. This is one of the best hikes and places to visit in Arizona and is surely one for the Arizona bucket list!

07 HORSESHOE BEND

One of the most famous landscapes in the United States is that of Horseshoe Bend near Page, Arizona. Sometimes referred to as the East Rim of the Grand Canyon, this sight most definitely deserves its own place on this list! The scenic Arizona landmark is an example of an entrenched meander that was formed around 5-6 million years ago by the Colorado River.

08 VERMILION CLIFFS

Located in northern Coconino County, you will find one of the best places to visit in Arizona, Vermilion Cliffs National Monument. It is also home to the famous White Pocket in Arizona. Established in 2000, this natural beauty protects the Paria Plateau, Vermilion Cliffs, Coyote Buttes, and Paria Canyon. It sprawls out over 293,000 acres and one of the biggest attractions there is 'the Wave'.

09 SNOWBOWL NEAR FLAGSTAFF

Take in the dramatic scenery of Northern Arizona from a bird's eye view on the Arizona Gondola. As the lift travels up to 11,500 feet, you can see the cinder cone volcanic field, the red rocks in Sedona, and as far as the Grand Canyon on a clear day.

10 U.S. ROUTE 66

Popularly known as Route 66 or the Mother Road, it holds an elevated place in American consciousness and tells diverse stories of a mobile nation on the road. Discover this shared heritage through historic places you can still experience today, which are reminders of our past and the influence the automobile has had on our lives and nation today.

11 MOGOLLON RIM

Visit the Mogollon Rim, near Flagstaff, AZ, for scenic views and outdoor recreation including hiking, horseback riding, rock-climbing, hunting, fishing, and boating. Stretching 200 miles from Yavapai County to New Mexico, the Mogollon Rim provides breathtaking views overlooking an expansive forest of pine trees. The rim is a true geological wonder hosting sedimentary, volcanic and metamorphic rock dating back to the Precambrian era.

12 BARRINGER METEORITE CRATER

This is a truly fascinating piece of land. Scientists believe that approximately 50,000 years ago a massive meteor blazed through Earth's atmosphere and struck this area with the force of two and a half million tons of dynamite. Standing at the edge of this giant crater, which is nearly a mile wide, is an experience you won't soon forget.

Professional SPORTS IN ARIZONA



ARIZONA CARDINALS

The Arizona Cardinals are a professional football team based in Phoenix. They were founded in 1898 in Chicago, Illinois. They currently play at the University of Phoenix Stadium. They have never won a Super Bowl, but have had their stadium host a couple of them, including Super Bowl XLIX in 2015. They play in the National Football Conference's West Division.



ARIZONA DIAMONDBACKS

The Arizona Diamondbacks are a professional baseball team based in Phoenix, Arizona. They play their home games at Chase Field. They were founded in 1998 as an expansion team in the National League's West Division of the MLB. They became the fastest expansion team to win a World Series title (four seasons) when they beat three-time defending champ the New York Yankees in 2001.



PHOENIX SUNS

The Phoenix Suns play in the NBA's Pacific Division and are the only team not from California in that division. They are also the only men's professional sports team left that do not brand themselves as an Arizona team, only from the city of Phoenix. They were founded in 1968 and play their home games in Talking Stick Resort Arena. They have appeared in two NBA Finals, and lost both.



ARIZONA RATTLERS

The Arizona Rattlers are a professional indoor American football team based in Phoenix, Arizona. They are currently members of the Indoor Football League (IFL). The Rattlers were founded in 1992 as an expansion team in the Arena Football League and were the third oldest active franchise in the AFL until their departure in 2016. They play their home games at Talking Stick Resort Arena.



ARIZONA COYOTES

The Arizona Coyotes are a professional hockey league team based in Glendale. They play their home games at Gila River Arena. They have never played in a Stanley Cup Final. They moved to Arizona in 1996 from Winnipeg, Manitoba. They play in the Western Conference's Pacific Division.



NORTHERN ARIZONA WRANGLERS

The Northern Arizona Wranglers are a professional indoor football team based in Prescott Valley, Arizona. They are members of the Indoor Football League and play their home games at the Findlay Toyota Center in Prescott Valley beginning in the 2021 season.



TOP 12 HIKING TRAILS NEAR PRESCOTT

01 WATSON LAKE & FLUME TRAIL

This is a 4.5-mile loop trail with an elevation gain of 367 ft. Generally considered a moderately challenging route, it takes an average of 1 h 40 min to complete. This is a very popular area for camping, fishing, and hiking, so you'll likely encounter other people while exploring. The trail is open year-round and is beautiful to visit anytime. Dogs are welcome, but must be on a leash. *Moderate

02 LYNX LAKE LOOP TRAIL

Enjoy this 2.6-mile loop trail that has an elevation gain of 78 ft. Generally considered an easy route, it takes an average of 49 min to complete. This is a very popular area for birding, fishing, and hiking. The best times to visit this trail are March through September. Dogs are welcome, but must be on a leash. *Easy

03 THUMB BUTTE TRAIL

Experience this 2.5-mile loop trail within the Prescott National Forest with an elevation gain of 688 ft. Generally considered a moderately challenging route, it takes an average of 1 h 26 min to complete. This is a very popular area for birding, hiking, and trail running. The trail is open year-round and is beautiful to visit anytime. The top of the trail closes periodically for wildlife conservation and nesting. Dogs are welcome, but must be on a leash. There is a \$5 parking fee at the trailhead. *Hard

04 SPRUCE MOUNTAIN

Via grom creek loop, experience this 9.8-mile loop trail that has an elevation gain of 1,637 ft. Generally considered a moderately challenging route, it takes an average of 4 h 31 min to complete. This is a very popular area for birding, camping, and hiking. The best times to visit this trail are March through November. Dogs are welcome, but must be on a leash. Please note that the trek clockwise is more of a challenging, steep climb. *Moderate

05 NORTH SHORE, FLUME, AND WATSON DAM LOOP

Discover this 2.0-mile loop trail with an elevation gain of 259 ft. Generally considered a moderately challenging route, it takes an average of 51 min to complete. This is a very popular area for hiking and walking. The trail is open year-round and is beautiful to visit anytime. Dogs are welcome, but must be on a leash. There is a \$3 day pass charge. *Moderate

06 IRON KING TRAIL

Try this 14.0-mile out-and-back trail with an elevation gain of 524 ft. This is an easy route that takes an average of 4 h 31 min to complete. This is a popular trail for hiking, horseback riding, and mountain biking, but you can still enjoy some solitude during quieter times of day. Dogs are welcome, but must be on a leash. This is a well-maintained trail with beautiful views. *Easy

07 STONE RIDGE

Try this 1.6-mile out-and-back trail near Prescott Valley, Arizona with an elevation gain of 364 ft. Generally considered an easy route, it takes an average of 50 min to complete. This is a popular trail for hiking, trail running, and walking. There are great views with a nice incline. The parking is located on Lucky Draw. *Easy

08 GLASSFORD SUMMIT TRAIL

Head out on this 4.6-mile out-and-back trail near Prescott Valley, Arizona with an elevation gain of 964 ft. Generally considered a moderately challenging route, it takes an average of 2 h 20 min to complete. This is a very popular area for hiking, so you'll likely encounter other people while exploring. There are picnic tables along the way, great for a nature picnic. *Moderate

09 CHINO VALLEY TO JEROME OHV

This is 21.7-mile point-to-point trail near Chino Valley, Arizona with an elevation gain of 1,610 ft. A moderately challenging route, it takes an average of 9 h 49 min to complete. This trail is great for off-road driving, and it's unlikely you'll encounter many other people while exploring. The trail is open year-round and is beautiful to visit anytime. *Moderate

10 PERKINSVILLE OHV ROAD

Get to know this 16.3-mile point-to-point trail near with an elevation gain of 2,604 ft. Considered a moderately challenging route, it takes an average of 8 h 19 min to complete. This trail is great for off-road driving, and it's unlikely you'll encounter many other people while exploring. The trail is open year-round and is beautiful to visit anytime. *Moderate

11 UNITED VERDE & PACIFIC RAILROAD GRADE OHV TRAIL

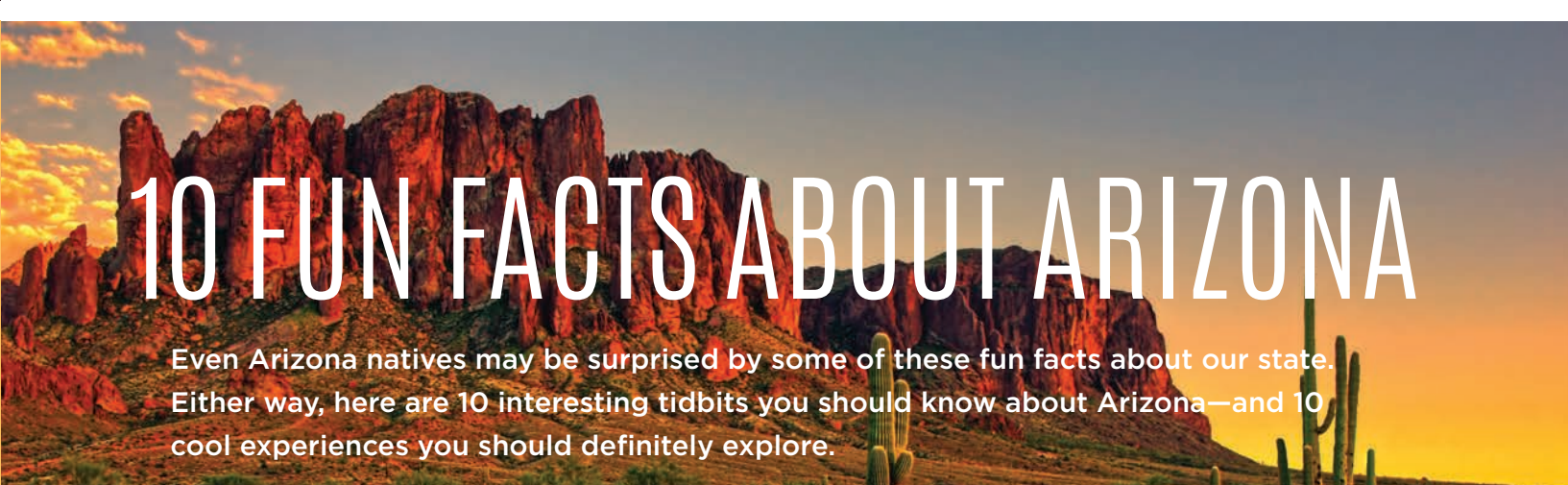
This 15.5-mile point-to-point trail near Chino Valley, Arizona has an elevation gain of 2,493 ft. Considered a moderately challenging route, it takes an average of 7 h 55 min to complete. This trail is great for birding and off-road driving, and it's unlikely you'll encounter many other people while exploring. The trail is open year-round and is beautiful to visit anytime. Dogs are welcome and may be off-leash in some areas. *Moderate

12 GOLDWATER LAKES TRAIL

An 8.1-mile out-and-back trail with an elevation gain of 1,233 ft. Generally considered an easy route, it takes an average of 3 h 37 min to complete. This is a very popular area for backpacking, birding, and hiking. The trail is open year-round and is beautiful to visit anytime. Dogs are welcome, but must be on a leash. *Easy



DID YOU KNOW?



10 FUN FACTS ABOUT ARIZONA

Even Arizona natives may be surprised by some of these fun facts about our state. Either way, here are 10 interesting tidbits you should know about Arizona—and 10 cool experiences you should definitely explore.

01 There are 22 national parks and monuments in Arizona, with the Grand Canyon as one of the Seven Natural Wonders of the World.

02 Arizona boasts the largest percentage of its land designated as American Indian lands. There are 22 tribes in Arizona, the largest being the Navajo Nation.

03 The average state elevation is 4,000 feet (1,219 meters) above sea level. Arizona has 3,928 mountain peaks and summits. Twenty-six peaks top 10,000 feet (3,048 meters) in elevation. Humphrey's Peak is the highest point in Arizona with an elevation of 12,637 feet (3,852 meters).

04 Arizona does not observe daylight savings, however the Navajo Nation in northeastern Arizona does. Arizona remains on Mountain Standard Time year-round.

05 Arizona's Sonoran Desert is the only place on earth where the iconic saguaro cactus grows. It can grow up to 65ft high.

06 Arizona has 31 state parks and natural areas preserving the state's natural, cultural and recreational resources.

07 The Arizona Trail is 800 miles long and is dedicated to hiking, mountain biking, horseback riding and cross-country skiing.

08 Two of the top rated waterfalls in the United States are located in Arizona: Grand Falls and Havasu Falls.

09 Arizona's most famous and now official nickname, "The Grand Canyon State" celebrates its most iconic feature, the Grand Canyon. Arizona is also known as the "Copper State" revealing its abundance in this mineral.

10 Phoenix is the 5th largest city in America with an estimated population of 1,680,992. It is located within the heart of the 10th largest metropolitan area in the country with an estimated population of 4,948,203. Phoenix is the most populous state capital in the United States.



10 BEST DAY TRIPS IN ARIZONA



TOP 2 CAMPGROUNDS IN ARIZONA

01 GRAND CANYON

One of the Seven Natural Wonders of the World, northern Arizona's Grand Canyon puts the grandiosity of Mother Nature in perspective and serves as a window in to the region's geological and cultural past. Located in a remote part of Arizona roughly 80 miles from the closest towns, such as Flagstaff and Tuba City, you will have to visit the Grand Canyon Village, a historic town on the Southern rim built in 1901 when the Santa Fe railroad established a route and depot through the park.

02 KARTCHNER CAVERNS

Located in southern Arizona, about two-and-a-half hours from Phoenix, Kartchner Caverns State Park is home to the world's longest stalactite formation. Visitors take an underground guided tour of this cavern with about 2.5 miles of passages, to experience an amazing, hidden world, discovering the delicate ecosystem of limestone caves and the longest known "Soda Straw" stalactite on Earth. The site boasts a huge Discovery Center, which features interactive exhibits that explain how the cave was discovered, and how formations developed, as well as discussing geology, the bat population, and paleontology.

03 SEDONA

Vortex sites and outdoor destinations make for great hikes, walks and adventures. Here, you'll find resorts and spas, canyons and red rock formations. Bell Rock and Oak Creek Canyon are great hiking spots, and the dramatic architecture of the Chapel of the Holy Cross is a religious experience itself. Closer to town, museums and shops speak to the artist in all of us. If you are just passing through there is also a scenic drive to try.

04 ANTELOPE CANYON

Antelope Canyon is a small slot canyon a few miles from Page and Lake Powell, is intimate and up close. You can touch its surrealistic beauty and feel the wind that has carved the undulating curves over the past 180 million years.

05 WINSLOW

Best known for making an appearance in the lyrics of "Take it Easy" by the Eagles, Winslow has been one of the most important stops on Route 66 for decades. It's worth stopping by the Standin' On a Corner Park to hum the world-famous tune. If you have time to spend the night, try to book a room at the historic La Posada hotel, which has hosted people like Clark Gable and Amelia Earhart.

06 JEROME

This former mining town is popular with tourists and populated by those whose talents (art, food, wine) are best suited for above-ground endeavors. Throw in the views, and you'll marvel at this town that clings to a mountain-side in ways that seem to defy gravity.

07 HOOVER DAM

Be sure to set aside a few hours to tour the Depression-era marvel that created it all. Visitors learn about the development of the West, life during the Depression, construction lingo of the time, even the workers' beloved black Lab. The adventurous can even add a helicopter ride or boat trip.

08 PETRIFIED FOREST NATIONAL PARK

Thickets of coniferous trees, some as big as 9 feet in diameter and 200 feet tall, once towered over floodplains of these 220,000 acres near Holbrook. Sometimes, when those trees fell, they got washed downstream and buried. Over time, dissolved silica replaced the trees' original wood tissue, slowly turning them to stone.

09 MONTEZUMA CASTLE

Tucked into the recess of a limestone cliff 90 feet above Beaver Creek, the Montezuma Castle National Monument is an incredibly well-preserved cliff dwelling that was inhabited by the Sinagua people until approximately 600 years ago. Visitors haven't been allowed to climb up to the five-story building since the 1950s, but you can get excellent views from the base of the cliff, where a short trail loops along the river and through a sycamore grove. A small museum can be found in the Visitor Center, and there is also a beautiful picnic area on the shore of the creek.

10 TOMBSTONE

In nearby Tombstone, history is a part of the fabric of everyday life, one that draws visitors from all over the world. Re-enactments, museums and tours are big business here. The "Town Too Tough To Die" survives on its history. The O.K. Corral, site of that infamous gunfight, charges an adult admission of \$10 for re-enactments.

01 ORGAN PIPE CACTUS NATIONAL MONUMENT

In the far south of Arizona, near the Mexico border, Organ Pipe Cactus National Monument is an often overlooked gem. For anyone looking to get away and camp out under a star-filled sky in the desert, this is the place to come. The campground is surrounded by lush desert and views to the mountains. Due to its remote location, the campground rarely, if ever, fills up, even on weekends. The 208 sites are divided up into an area for RVs and a separate generator-free area for tents.

Official site: <https://www.nps.gov/orpi/index.htm>

02 THE GRAND CANYON

Camping at the Grand Canyon is a great way to avoid the daily crowds and have this amazing wonder of the world practically all to yourself. There is nothing quite like the feeling of watching the sunrise or sunset over the Grand Canyon before all the day trippers have arrived or left. Campsites can be booked up to six months in advance online for the peak season of March 1 through November 1st. Outside of these times it is first-come, first-served.

Official site: <https://www.nps.gov/grca/index.htm>

03 GLEN CANYON NATIONAL RECREATION AREA

One of the more unique camping options in Arizona can be found along the shores of Lake Powell, just north of Page, in Glen Canyon National Recreation Area. The camping area is large and level, so there is plenty of room for you to pick a spot. Camping is free, but there is a fee to enter the park.

Official site: <https://www.nps.gov/glca/index.htm>

04 GILBERT RAY CAMPGROUND

Gilbert Ray Campground in Tucson Mountain Park is another extraordinary campground that gives you the feeling of wilderness camping even though you're just 15 minutes from the main attractions of Tucson. Campsites can be booked in advance, and this is recommended for the peak season from December to April.

https://apm.activecommunities.com/nrpr/Reserve_Options

05 LAKE HAVASU STATE PARK

While beaches probably aren't what you picture when you think of camping in Arizona, it's what you can expect if you decide to camp at Lake Havasu. In peak season, this park can be very busy with a lively boating scene. This isn't a quiet nature retreat, it's for people looking for fun and action. The campsites have water and 50-amp electricity at each site, so you can run your air conditioner in your rig.

Official site: <https://azstateparks.com/lake-havasu/>

06 OAK CREEK CANYON

One of the highlights of Sedona is Oak Creek Canyon, where you'll also find three lovely campgrounds, Manzanita Campground, Cave Springs campground, and pine flat campground. Slide Rock State Park is just a short drive away, as are some of the best hikes in Sedona. All these campgrounds can be booked up to six months in advance on a rolling date basis.

07 CHIRICAHUA NATIONAL MONUMENT-BONITA CANYON

In southern Arizona, not far from the border with Mexico, Chiricahua National Monument protects a sky island, a small mountain range set apart from other mountains. The elevation at the Bonita Canyon Campground, which is at a lower elevation than much of the monument, is still well over 5,000 feet, meaning the temperatures are cooler, particularly at night, than the surrounding desert below. The campground itself is well forested, and campgrounds are spaced a good distance from each other, offering nature and privacy. All sites are reservable up to six months in advance on a rolling basis.

Official site: <https://www.nps.gov/chir/index.htm>

08 SPILLWAY CAMPGROUND

Set on the shores of Wood's Lake, Spillway Campground is small, cozy, and quaint, by camping standards. The campground is up high on the Mogollon Rim, at 7,500 feet in the Apache-Sitgreaves National Forest, an area that is known for outdoor recreational activities. Due to the elevation, this area is cool or even cold, depending on the time of year. Campgrounds up here open in late spring. Campgrounds up here open in late spring.

<https://www.recreation.gov/camping/campgrounds/232203>

09 CATALINA STATE PARK - A OR B

If you are looking to camp in a relatively urban setting close to a city, with amenities like showers, and while still enjoying nature, this is the place to camp. Campground A or Campground B in Catalina State Park, outside of Tucson, offer large sites with paved parking pads in a wide-open area on flat terrain.

Official site: <https://azstateparks.com/catalina/>

10 LYNX CAMPGROUND

Lynx Campground located just 10 minutes outside of Prescott on Lynx Lake, allows you to camp below tall ponderosa pines, enjoy the recreational opportunities provided by the lake, and easily drive back to town to grab any supplies you may have forgotten. The campground has seven loops with a total of 35 sites and tends to fill up during the late spring and summer months, when the weather is the best for camping around Prescott.

<https://www.fs.usda.gov/recarea/recareact/232203>

11 BONITO CAMPGROUND

The experience of camping at the Bonito Campground near Flagstaff with all the volcanic topography may make you feel like you are in Hawaii instead of Arizona. The campground has 44 sites available on a first-come, first served basis. The campground is at 6,900 feet, so it's refreshingly cool throughout the summer and covered in snow during the winter.

<https://www.fs.usda.gov/recarea/coconino/recareact/232203>

12 USERY MOUNTAIN REGIONAL PARK

Userly Mountain Regional Park is handy if you want to camp close to the greater Phoenix area. The campground has 73 sites, all well spaced and all with water and electrical hook-ups along with fire pits and picnic tables. Comfort stations have flush toilets and showers with hot water. Sites can be reserved up to six months in advance.

<https://www.maricopacountyparks.net/park-locator/USERY-MOUNTAIN-REGIONAL-PARK/PARK-ACTIVITIES/CAMPING/>

LOCATIONS

GREATER PHOENIX VALLEY

ESPLANADE

2555 E. Camelback Rd, Suite 275
Phoenix AZ 85016
Ph (602) 748-2800
Fax (602) 748-2710

RAINTREE

14500 N. Northsight Blvd, Suite 208
Scottsdale, Arizona 85260
Ph (480) 977-1300
Fax (602) 682-3372

KIERLAND

7047 E. Greenway Parkway, Suite 100
Scottsdale AZ 85254
Ph (480) 476-8200
Fax (480) 682-3301

BILTMORE LAKES

2720 E. Camelback Rd, Suite 110
Phoenix, Arizona 85016
Ph (602) 775-5990
Fax (602) 682-3498

ARROWHEAD

17505 N. 79th Avenue, Suite 403
Glendale, AZ 85308
Ph (623) 259-8300
Fax (602) 682-3498

SOUTHEAST VALLEY

3303 E. Baseline Rd, Building 5, Suite 111
Gilbert, AZ 85234
Ph (480) 476-8165
Fax (480) 682-3390

GOODYEAR

2440 North Litchfield Road, Suite 101
Goodyear, Arizona 85395
Ph (623) 250-4859
Fax (480) 682-3394

PRESCOTT/PRESCOTT VALLEY

377 N Montezuma St., Suite 101
Prescott, Arizona 86301
Ph (928) 756-0001